

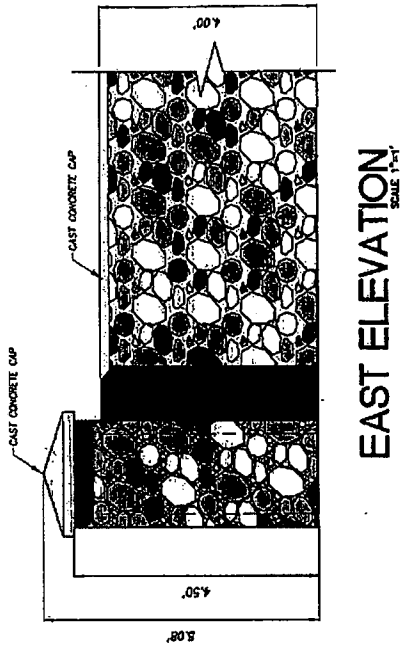
EXHIBIT D

209

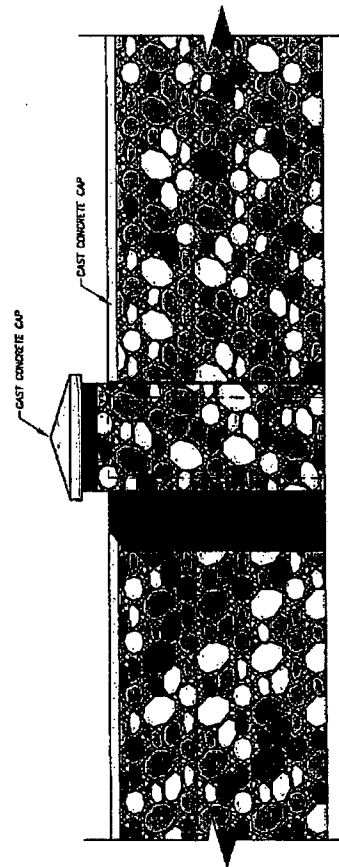
THE PUEBLOS AT
ALAMBETA RANCH
PREPARED FOR
REMIT VIV LAND CO
NEW MEXICO

DATE	
SCALE	1/4" = 1'-0"
PROJECT	
BY	
CHECKED	
DATE	

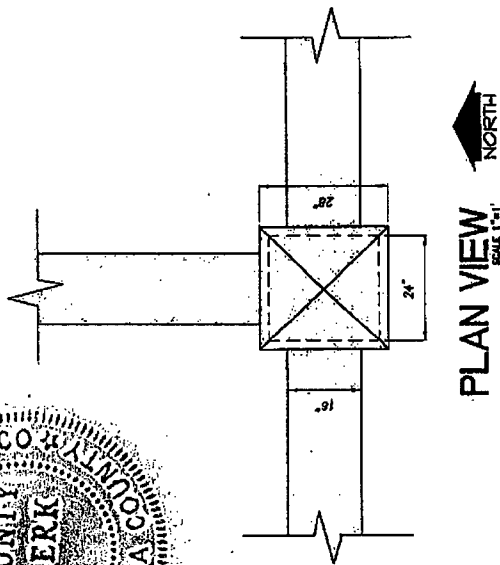
1




EAST ELEVATION
SCALE 1/4" = 1'-0"



NORTH ELEVATION
SCALE 1/4" = 1'-0"



PLAN VIEW
SCALE 1/4" = 1'-0"
NORTH



State of New Mexico
County of Dona Ana, ss
RECEPTION NO. 209
I hereby certify that this
instrument was filed for
recording JAN 04 2006 on

at 12:03 clock P M
Book 674 Page 1853-1905
of the Records of said County.
Rita Torres, County Clerk
BY: Rita Torres DEPUTY

1905

Ex. D